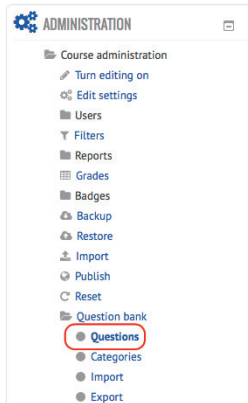


Questions

Once you've created categories you can add questions to create question banks.

1. To access Questions, click **Question bank** from the Administration block, then choose **Questions**.



Question types

Moodle offers a range of question types you can use. The following information on question types has been taken from the ***Moodle online help***:

Question types	Explanation
Multiple Choice	<p>In response to a question (that may include media) the respondent chooses from multiple answers. There are two types of multiple choice questions - single answer and multiple answers.</p> <div style="border: 1px solid #ccc; padding: 10px; background-color: #e6f2ff;"> <p>What is the capital of North Korea?</p> <p>Select one:</p> <p><input type="radio"/> a. Pusan</p> <p><input type="radio"/> b. Pyongyang</p> <p><input type="radio"/> c. Seoul</p> <p><input type="radio"/> d. Beijing</p> </div>
True/False	<p>In response to a question (that may include media), the respondent selects from two options: True or False.</p> <div style="border: 1px solid #ccc; padding: 10px; background-color: #e6f2ff;"> <p>Saigon is the capital of Vietnam.</p> <p>Select one:</p> <p><input type="radio"/> True</p> <p><input type="radio"/> False</p> </div>

Short Answer	<p>In response to a question (that may include media), the respondent types a word or phrase. There may several possible correct answers, with different grades. Answers may or may not be sensitive to case.</p> <div data-bbox="438 394 1050 595" style="background-color: #e1f5fe; padding: 10px;"> <p>Beijing is the capital of which country?</p> <p>Answer: <input type="text"/></p> </div>
Numerical	<p>From the student perspective, a numerical question looks just like a short-answer question. The difference is that numerical answers are allowed to have an accepted error. This allows a continuous range of answers to be set.</p> <div data-bbox="438 770 1061 972" style="background-color: #e1f5fe; padding: 10px;"> <p>What is the approximate distance between Japan and Korea in kilometers?</p> <p>Answer: <input type="text"/></p> </div>
Calculated	<p>Calculated questions offer a way to create individual numerical questions by the use of wildcards that are substituted with individual values when the quiz is taken.</p> <div data-bbox="438 1120 1064 1321" style="background-color: #e1f5fe; padding: 10px;"> <p>What is the circumference of a circle with the radius of 4? Please answer to two decimal places.</p> <p>Answer: <input type="text"/></p> </div>
Essay	<p>In response to a question (that may include media) the respondent writes an answer in essay format. The question also supports the ability to have an answer template and a marking notes for staff. Essay questions MUST be manually graded before results are returned to students.</p> <div data-bbox="438 1534 1099 1814" style="background-color: #e1f5fe; padding: 10px;"> <p>In 100 words or less, describe the importance of 1868 in Japanese history.</p> <div style="border: 1px solid #ccc; padding: 5px; margin-bottom: 5px;"> 📅 A ▾ B I U ☹ A ▾ ↩ ▾ ☰ ☷ </div> <div style="border: 1px solid #ccc; padding: 5px; margin-bottom: 5px;"> 🔗 🌐 😊 🖼 </div> <p>1868 was an important year for the Japanese because ...</p> </div>


<p>Matching</p>	<p>A list of sub questions is provided, along with a list of answers. The respondent must "match" the correct answers with each question.</p> <div data-bbox="437 360 1098 696" style="border: 1px solid #ccc; padding: 10px; background-color: #e6f2ff;"> <p>Match the following capital cities with their country.</p> <p>Indonesia <input type="text" value="Choose..."/></p> <p>East Timor <input type="text" value="Choose..."/></p> <p>Japan <input type="text" value="Choose..."/></p> <p>India <input type="text" value="New Delhi"/></p> <p>Afghanistan <input type="text" value="Kabul"/></p> <p><input type="text" value="Jakarta"/></p> <p><input type="text" value="Tokyo"/></p> <p><input type="text" value="Dili"/></p> </div>
<p>Random Short-Answer Matching</p>	<p>From the student perspective, this question type looks just like a Short-answer question. The difference is that the sub-questions are drawn randomly from Short Answer questions in the current category.</p>
<p>Embedded Answers (Cloze)</p>	<p>These very flexible questions consist of a passage of text that has various answers embedded within it, including multiple choice, short answers and numerical answers.</p> <p>This question is tricky to prepare. Please use the Select missing words question type which has a similar appearance, but is much simpler to configure.</p>
<p>Calculated multichoice</p>	<p>Calculated multichoice questions are multichoice questions where the choice elements are numeric values determined by formulas. The values for the formulas are selected randomly from a set when the quiz is taken, giving a unique question and distractors for each participant.</p> <div data-bbox="437 1346 1110 1615" style="border: 1px solid #ccc; padding: 10px; background-color: #e6f2ff;"> <p>Calculate the perimeter of a square with a side length of 8</p> <p>Select one:</p> <p><input type="radio"/> a. 32.00</p> <p><input type="radio"/> b. 512.00</p> <p><input type="radio"/> c. 264.00</p> <p><input type="radio"/> d. 61.00</p> </div>
<p>Calculated simple</p>	<p>A simpler version of calculated questions, which are like numerical questions, but with the numbers used selected randomly from a set when the quiz is taken. Appearance is identical to the Calculated question type</p>
<p>Drag and drop into text</p>	<p>An easy to author question that allows for words to be dropped into gaps in a sentence. The sentence can have a single drag and drop space or many.</p> <div data-bbox="437 1917 1110 2186" style="border: 1px solid #ccc; padding: 10px; background-color: #e6f2ff;"> <p>The island is characterized by the contrast between the eastern two-thirds, consisting mostly of rugged mountains running in five ranges from the northern to the southern tip of the island, and the flat to gently rolling <input type="text"/> Plains in the west that are also home to most of Taiwan's population. Taiwan's highest point is <input type="text"/> (Jade Mountain) at 3,952 metres.</p> <p><input type="text" value="Sun Long"/> <input type="text" value="Chianan"/> <input type="text" value="Yu Shan"/> <input type="text" value="Dai Gum"/></p> </div>

Drag and drop markers

A very versatile question that allows regions on a background image to be mapped as 'drop zones'. Tags dropped in these zone are considered to be correct. Slightly difficult to configure.

Label the countries by dropping the pin in the middle of the correct country.

Note: The circle with cross-hairs is where the mark will be recorded.




The map shows the following countries and their labels: Mongolia (blue), China (red), Japan (yellow), Nepal (purple), Bangladesh (yellow), Burma (brown), Laos (purple), Thailand (green), Cambodia (orange), Philippines (green), South Korea (white), North Korea (white), and Taiwan (white). A pin icon with cross-hairs is positioned over the label 'China'.

Drag and drop onto image

Images and text can be dragged into place on a background image. Easy to configure and supports multiple 'sets' of drop items.

Place the landmarks and their names on the map.



The map shows the same countries as the first example. Landmarks are placed on the map with their names in boxes: Taj Mahal (India), Great Wall (China), and KinKakuji (Japan). There are also three image thumbnails: one of the Great Wall, one of the Taj Mahal, and one of KinKakuji. The Great Wall image is currently placed over the Great Wall label on the map.

<p>Select missing words</p>	<p>Similar to Cloze, but much easier to configure. Supports multiple sets of words.</p> <div data-bbox="438 360 1145 913" style="border: 1px solid #ccc; padding: 10px; background-color: #e6f2ff;"> <p>Asia is Earth's largest and <input type="text" value="Choose..."/> populous continent, located primarily in the eastern and northern hemispheres and sharing the continental landmass of Eurasia with the continent of <input type="text" value="Choose..."/>. Asia covers an area of 44,579,000 square kilometers, about 30% of Earth's total land area and 8.7% of the Earth's total surface area. The continent, which has the <input type="text" value="Choose..."/> largest population, is home to the majority of the human population, was the site of many of the world's first civilizations. Asia is notable for not only its overall large size and population, but also dense and large settlements as well as vast barely populated regions within the continent of 4.4 billion people.</p> <p>In general terms, Asia is bounded on the east by the <input type="text" value="Choose..."/> Ocean, on the south by the <input type="text" value="Choose..."/> Ocean and on the north by the <input type="text" value="Choose..."/> Ocean.</p> <p>The western boundary with Europe is a historical and cultural construct, as there is no clear physical and geographical separation between them. The most commonly accepted boundaries place Asia to the east of the Suez Canal, the Ural River, and the Ural Mountains, and south of the Caucasus Mountains and the Caspian and Black Seas.</p> </div>
<p>Description</p>	<p>This is not a real question. It simply prints some text (and possibly graphics) without requiring an answer. This can be used to provide some information to be used by a following group of questions.</p>